


Land Registry  
Official copy of  
title plan

Title number **LAN141377**  
Ordnance Survey map reference **SD5722SE**  
Scale **1:1250** enlarged from 1:2500  
Administrative area **Lancashire: Chorley**




© Crown copyright and database rights 2013 Ordnance Survey 100026316  
You are not permitted to copy, sub-license, distribute or sell any of this data to third parties in any form



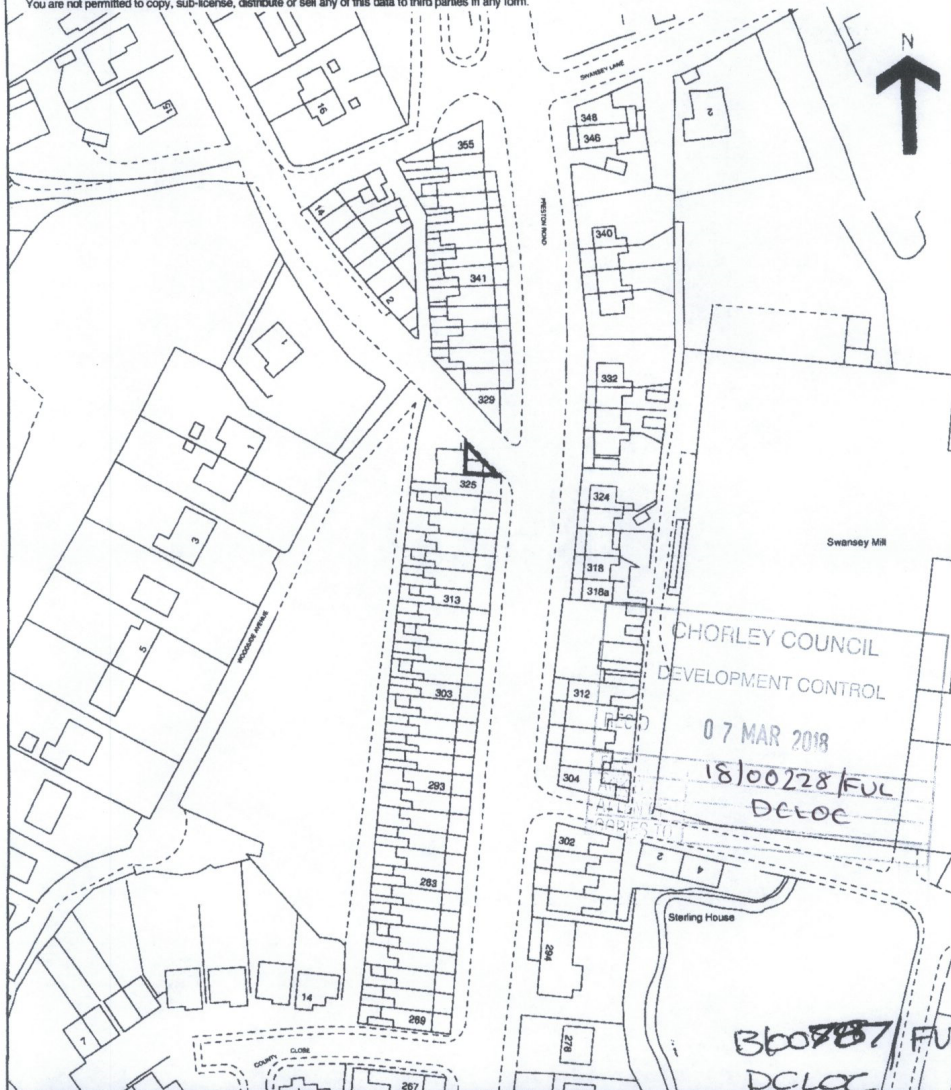
**This official copy issued on 26 June 2013 shows the state of this title plan on 26 June 2013 at 15:22:53. It is admissible in evidence to the same extent as the original (s.67 Land Registration Act 2002).**  
This title plan shows the general position, not the exact line, of the boundaries. It may be subject to distortions in scale. Measurements scaled from this plan may not match measurements between the same points on the ground. See Land Registry Public Guide 19 - Title Plans and Boundaries.  
**This title is dealt with by Land Registry, Fylde Office.**

**Land Registry**  
Official copy of  
title plan

Title number **LAN141377**  
Ordnance Survey map reference **SD5722SE**  
Scale **1:1250** enlarged from 1:2500  
Administrative area **Lancashire: Chorley**



© Crown copyright and database rights 2013 Ordnance Survey 100026316.  
You are not permitted to copy, sub-license, distribute or sell any of this data to third parties in any form.



**This official copy issued on 26 June 2013 shows the state of this title plan on 26 June 2013 at 15:22:53. It is admissible in evidence to the same extent as the original (s.67 Land Registration Act 2002).**

**This title plan shows the general position, not the exact line, of the boundaries. It may be subject to distortions in scale. Measurements scaled from this plan may not match measurements between the same points on the ground. See Land Registry Public Guide 19 - Title Plans and Boundaries.**

**This title is dealt with by Land Registry, Fylde Office.**